

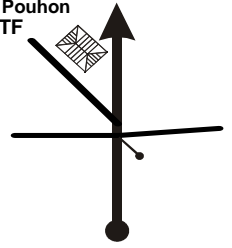
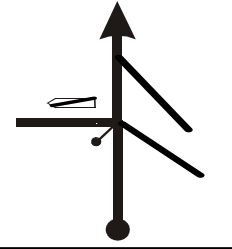

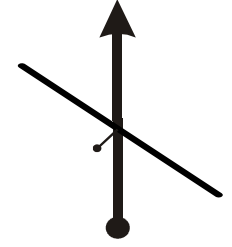
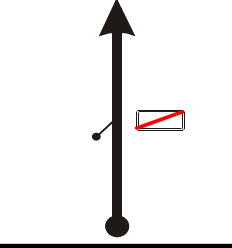





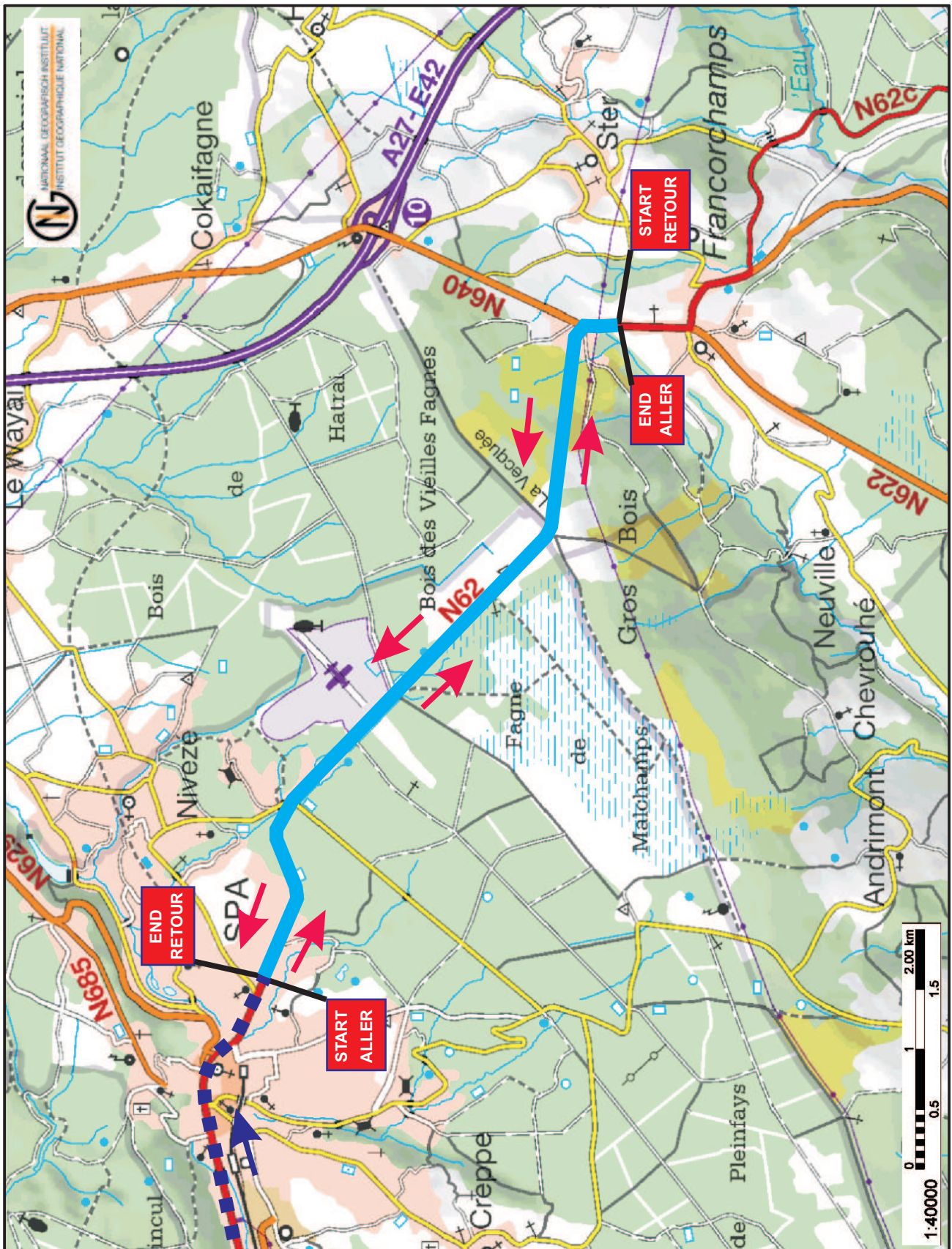
ETALONNAGE

Plan
RB Liaison
RB Parcours

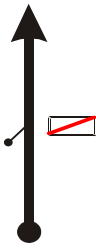






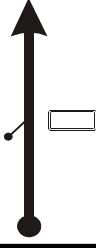

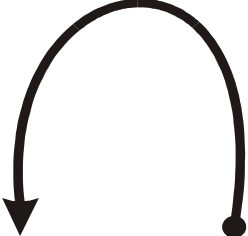
LIAISON VERS ETALONNAGE

DISTANCE		DIRECTION	INFORMATION	DEGR.
TOTAL	PARTIAL			
0.00	0.00	 <p>1</p>	<p>N62 SPA --> FRANCORCHAMPS</p> 	1.14
0.29	0.29	<p>Le Pouhon OTTF</p>  <p>2</p>		0.85
0.44	0.15	 <p>3</p>		0.70
1.11	0.67	 <p>4</p>		0.03
1.14	0.03	 <p>5</p>	<p>START ETALONNAGE</p> 	0.00


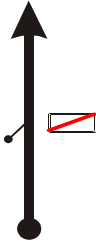

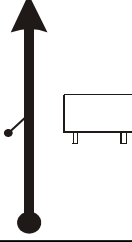

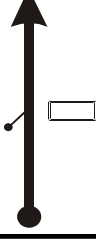

PLAN DU PARCOURS DE L'ETALONNAGE



ETALONNAGE - ALLER

DISTANCE		DIRECTION	INFORMATION	DEGR.
TOTAL	PARTIAL			
0.00	0.00	<div style="text-align: center;">  </div>	<p>START ETALONNAGE N 62</p> 	6.98
1.00	1.00	<div style="text-align: center;">  </div>	<p>KM 1</p> 	5.98
2.00	1.00	<div style="text-align: center;">  </div>	<p>KM 2</p> 	4.98
2.65	0.65	<p>AERODROME</p> <div style="text-align: center;">  </div>	<p>1er feux à droite 1st traffic light on the right</p>	4.33
6.98	4.33	<div style="text-align: center;">  </div>		0.00
		<div style="text-align: center;">  </div>	<p>FAIRE DEMI TOUR TURN OVER</p>	

ETALONNAGE - RETOUR

DISTANCE		DIRECTION	INFORMATION	DEGR.
TOTAL	PARTIAL			
		N62 FRANCORCHAMPS ----> SPA 1		
0.00	0.00	 2	START ETALONNAGE 	6.90
3.23	3.23	 3		3.67
6.90	3.67	 4	END ETALONNAGE 	0.00